NILAMBUR

DISTRICT NAME :MALAPPURAM

Delimitation Commission, Kerala

Date : 13-10-2025

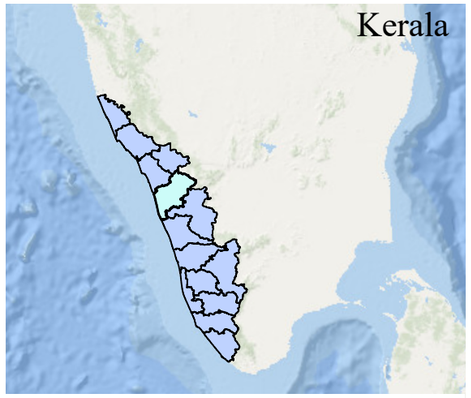

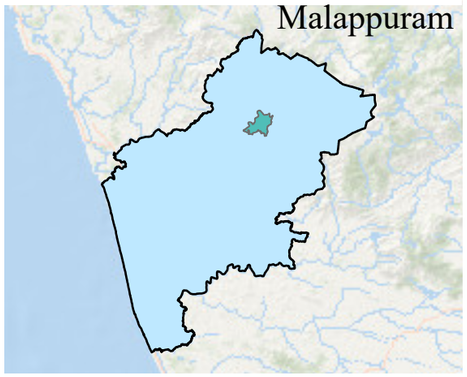

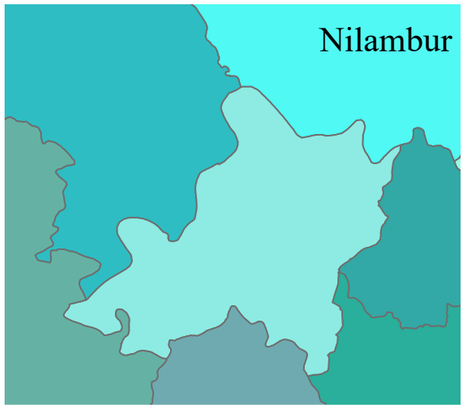

76°15'

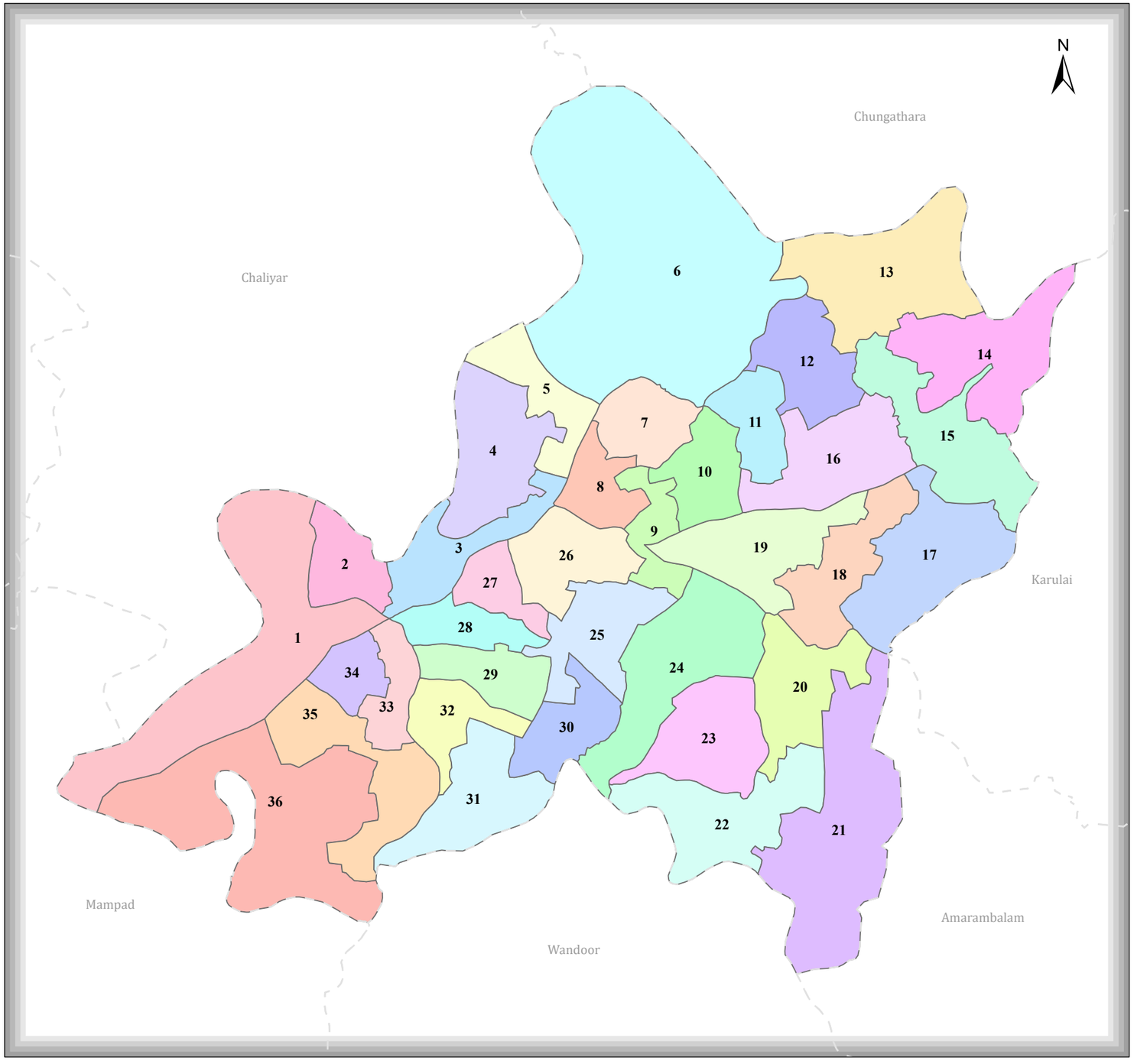

11°15'

11°15'

76°15'

WARD BOUNDARY

- 1-ASHUPATHRIKKUNNI
- 2-KOVILAKATHUMURI
- 3-CHERUVATHUKUNNU
- 4-SCHOOLKUNNU
- 5-CHARANKULAM
- 6-KARIMPUZHA
- 7-MAYYANTHANI
- 8-CHANDAKKUNNU
- 9-MUKKATTA
- 10-VALLAPPUZHA
- 11-MUMMULLI
- 12-ALUNGAL
- 13-PATHIPPARA
- 14-ENANTHI
- 15-MANKUTH
- 16-MUTHEERI
- 17-VARAMBANPOTTI
- 18-PAYYAMPALLI
- 19-IYYAMMADA
- 20-VEETTICHAL
- 21-RAMANKUTH
- 22-THONIPOYIL
- 23-THEKKUMPADAM
- 24-MUTHUKAD
- 25-POTTIPPARA
- 26-NEDUMUNDAKKUNNU
- 27-PADIKKUNNU
- 28-MANALODI
- 29-IRUTHAMPOYIL
- 30-PATTARAKKA
- 31-CHAKKALAKKUTH
- 32-THAMARAKKULAM
- 33-VEETTIKKUTH
- 34-KALLEMADAM
- 35-VARADEMPADAM
- 36-KULAKKANDAM

0 0.5 1 2 3 4 Kilometers

Technology Support : Information Kerala Mission